

Santa Fe



**H&S Subdivision
Plains Division Bulletin 2**

Trackage Diagrams

June 1, 1986

**Prepared by David W. Moore
Information from ATSF Car Location Identity Codes (CLIC)**

CLIC Instructions – This booklet contains instructions and maps for Car Location Identity Code (CLIC).

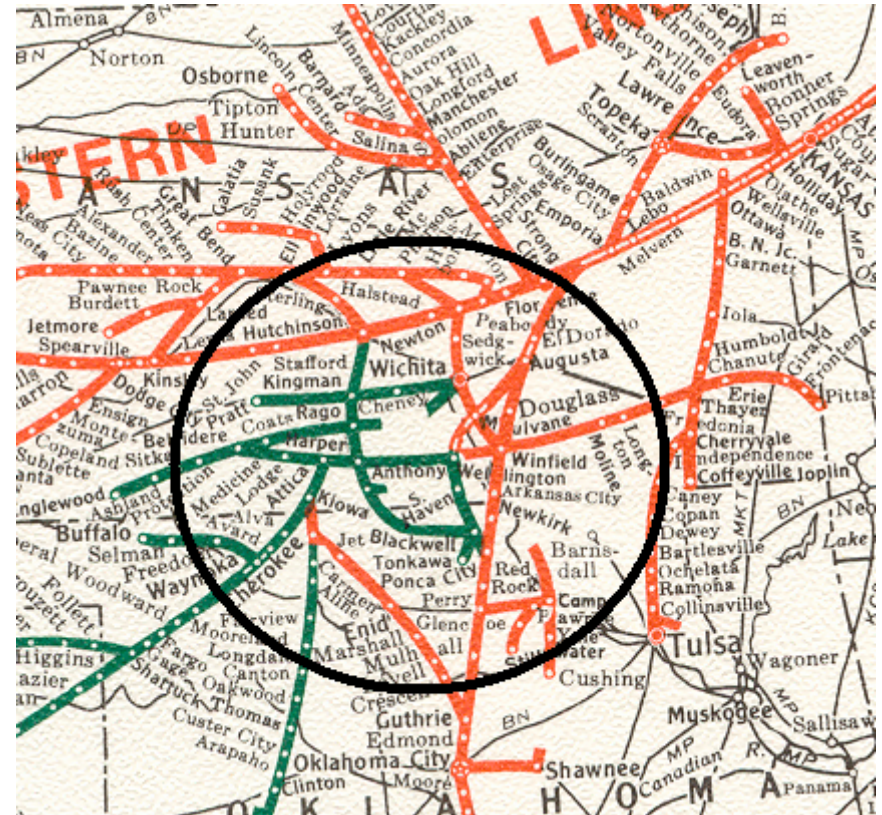
Maps are not drawn to scale and are to be used only as a guide to locating customer and yard tracks and the numbers assigned to them. The geographical area covered in this booklet is divided into zones. Each zone has designated tracks and/or industries within its boundary.

A CLIC number will consist of six digits. The first two digits designate the zone, the second two digits indicate the track number within the zone, the last two digits represent the actual spot along the track.

All switch targets or stands have been painted with a combination of the zone and track number. Spot numbers have been painted on doors, docks, buildings, gates, etc., wherever possible.

Index of maps. Click on the link to go to that map.

- [Zone 04 Page 2](#) – Hutchinson
- [Zone 04 Page 4](#) – Darlow
- [Zone 25 Page 6](#) – Castleton
- [Zone 25 Page 8](#) – Pretty Prairie
- [Zone 25 Page 10](#) – Varner
- [Zone 25 Page 12](#) – Carvel
- [Zone 25 Page 14](#) – Basil
- [Zone 25 Page 16](#) – Duquoin
- [Zone 25 Page 18](#) – Anthony
- [Zone 25 Page 20](#) – Spring
- [Zone 25 Page 22](#) – Manchester



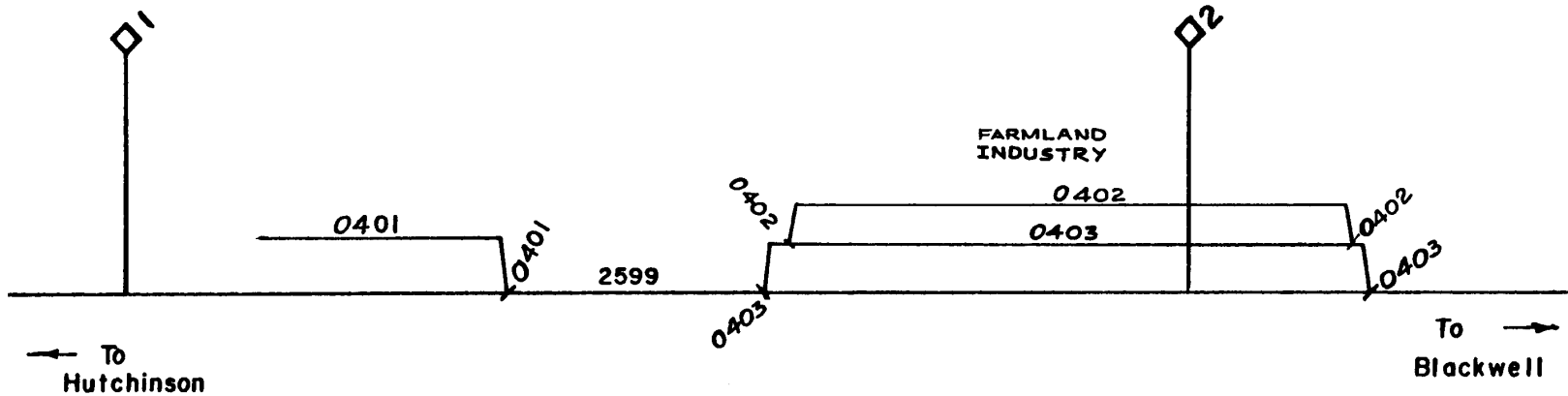
[Zone 25 Page 24](#) – Gibbon
[Zone 25 Page 26](#) – Wakita
[Zone 25 Page 28](#) – Clyde
[Zone 25 Page 30](#) – Medford
[Zone 25 Page 32](#) – Numa
[Zone 25 Page 34](#) – Deer Creek
[Zone 25 Page 36](#) – Nardin
[Zone 26 Page 38](#) – Blackwell (east-west line)
[Zone 26 Page 40](#) – Blackwell (north-south line)
[Zone 26 Page 42](#) – Tonkawa
[Zone 26 Page 44](#) – Sumpter
[Zone 26 Page 46](#) – Braman
[Zone 06 Page 48](#) – Hunnewell
[Zone 06 Page 50](#) – South Haven
[Zone 06 Page 52](#) – Rome

ZONE 25 < MP 1 AND 2 H/S SUBDIVISION >

259900	H-S SUBDIVISION MAIN TRACK	
40100	WESTERN FOODS MP 1	OPEN
40200	FARMLAND INDUSTRY	OPEN
40300	FARMARCO (C)	OPEN

(NOTE: THESE TRACKS INCLUDED
IN HUTCHINSON CLIC)

PAGE ONE



HUTCHINSON

ZONE 04

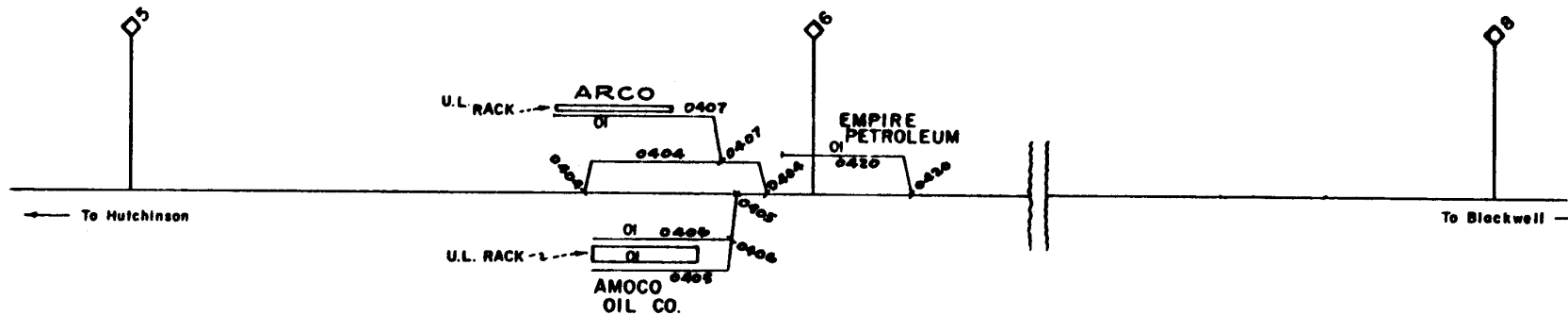
PAGE 2

ZONE 25 < DARLOW, KS 54588 > H-S SUBDIVISION

259900	DARLOW MAIN TRACK	
40400	DARLOW TULOMA RUNAROUND	
40500	DARLOW AMOCO OIL CO WEST UNLOADING TRACK	
01	DARLOW AMOCO OIL CO	UNLDG RACK
40600	DARLOW AMOCO OIL CO EAST UNLOADING TRACK	
01	DARLOW AMOCO OIL CO	UNLDG RACK
40700	DARLOW ARCO LPG FUEL RACKS	
01	DARLOW ARCO LPG FUEL RACKS	UNLDG RACK
42000	DARLOW EMPIRE PETROLEUM TRACK	
01	DARLOW EMPIRE PETROLEUM CO	UNLDG RACK

(NOTE: DARLOW IS INCLUDED IN HUTCHINSON CLIC)

PAGE 3



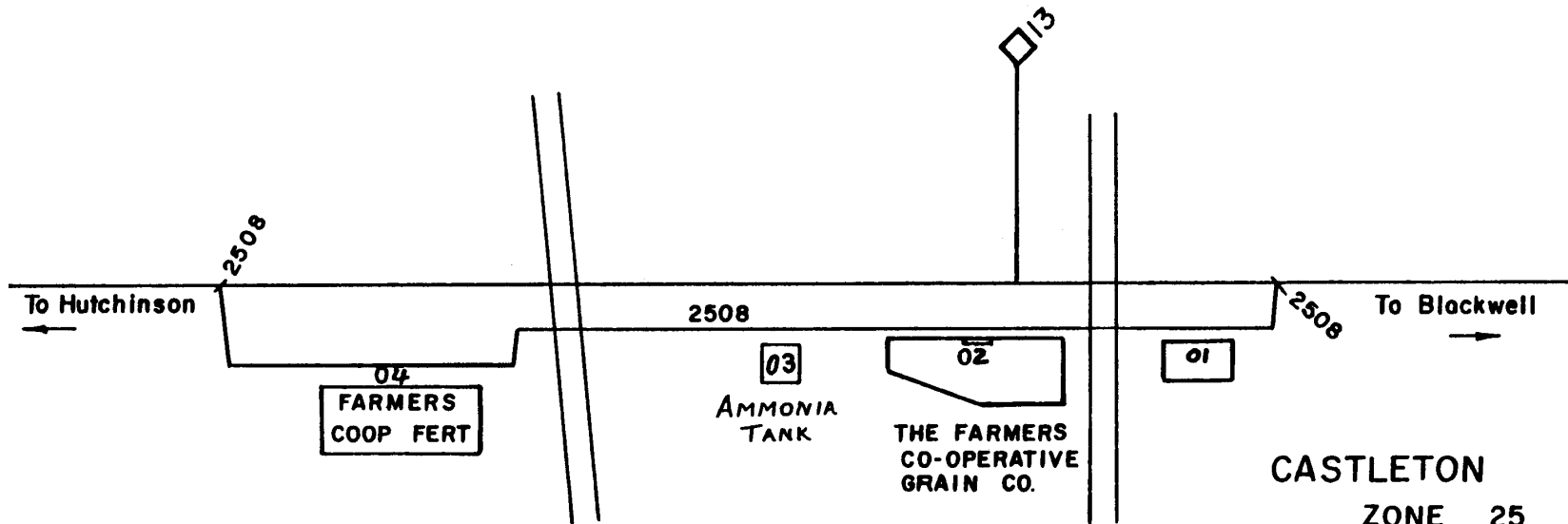
DARLOW
 ZONE 04
 PAGE 4

ZONE 25 <CASTLETON, KS 4414>

- | | | | |
|--------|-----------------------------------|-----------|----------------------|
| 259900 | CASTLETON MAIN TRACK | | |
| 250800 | CASTLETON SIDING (1300 FT) | | |
| 01 | CASTLETON FARMERS COOP | DOOR | <DRY FERTZ.> |
| 02 | CASTLETON FARMERS COOP | O.H.SPOUT | <SPOT 11-PINCH WEST> |
| 03 | CASTLETON FARMERS COOP | TANK | <ANHYDROUS AMMONIA> |
| 04 | CASTLETON FARMERS COOP FERTILIZER | | <LIQUID FERT UNLDG.> |

(NOTE: FARMERS COOP GRAIN CAN TAKE FULL SPOT OF 25 MTYS. CAN LOAD 11 CARS WITHOUT A SWITCH. CARS PINCH TO THE WEST)

PAGE 5



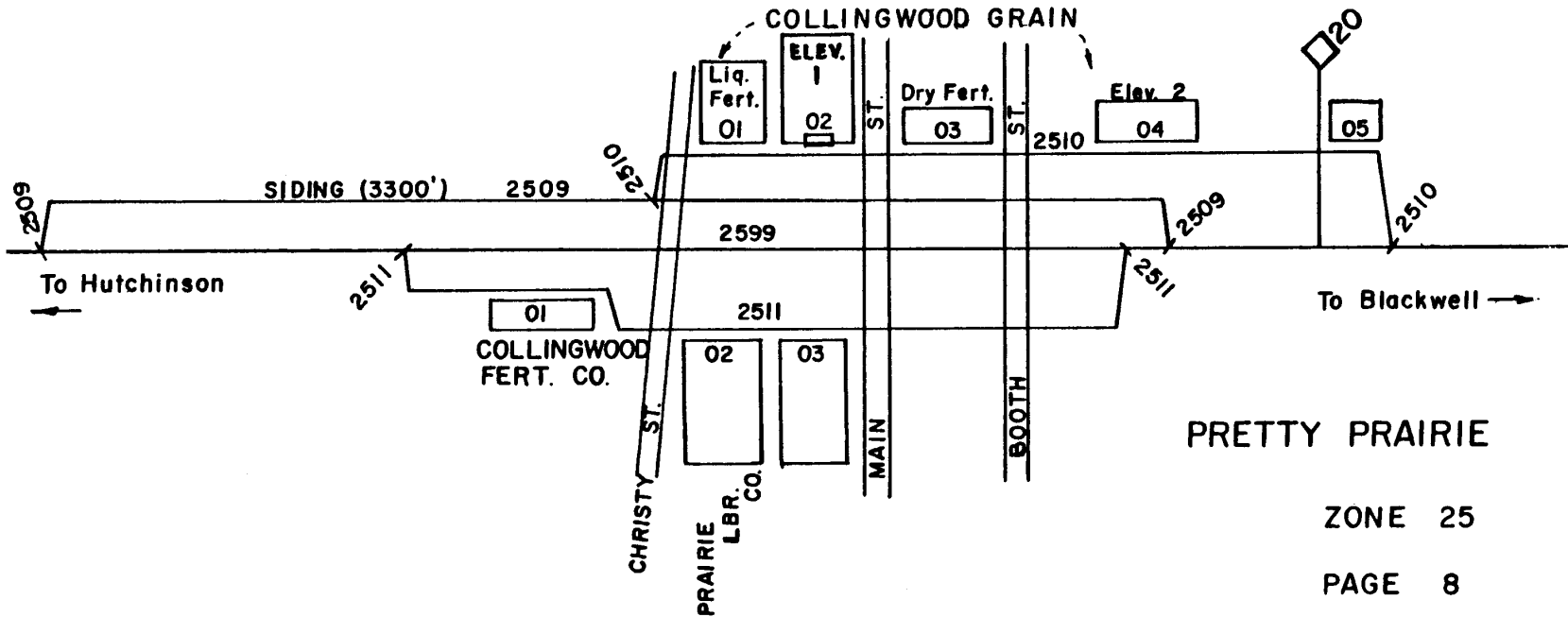
CASTLETON

ZONE 25
PAGE 6

ZONE 25 < PRETTY PRAIRIE, KS 54582 > H/S SUBDIVISION

- 259900 PRETTY PRAIRIE MAIN TRACK
- 250900 PRETTY PRAIRIE SIDING (6150 FT)
- 251000 PRETTY PRAIRIE ELEVATOR TRACK
 - 01 PRETTY PRAIRIE COLLINGWOOD GRAIN CO LIQUID FERT UNLDG
 - 02 PRETTY PRAIRIE COLLINGWOOD GRAIN CO ELEV NO.1 O.H.SPOUT
(NOTE ELEV 1 SPOTS 8 CARS AND PINCHES TO EAST)
 - 03 PRETTY PRAIRIE COLLINGWOOD GRAIN CO DRY FERT UNLDG
 - 04 PRETTY PRAIRIE COLLINGWOOD GRAIN CO ELEV NO.2 O.H.SPOUT
(NOTE ELEV 2 SPOTS 7 CARS AND PINCHES TO WEST)
 - 05 PRETTY PRAIRIE SCHRAG FERTILIZER CO LIQUID FERT UNLDG
- 251100 PRETTY PRAIRIE HOUSE TRACK
 - 01 PRETTY PRAIRIE COLLINGWOOD FERTILIZER CO AMMONIA UNLDG
 - 02 PRETTY PRAIRIE PRAIRIE LUMBER CO OPEN AREA
 - 03 PRETTY PRAIRIE OPEN SPOTTING OPEN AREA

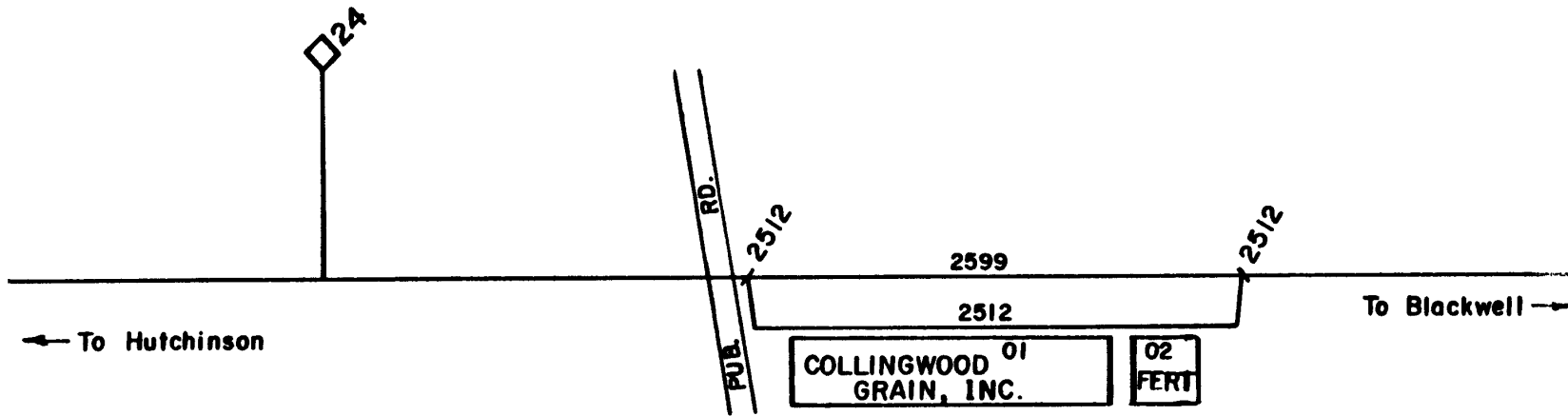
PAGE 7



ZONE 25 < VARNER,KS 54580 > H/S SUBDIVISION

259900 VARNER MAIN TRACK
251200 VARNER ELEVATOR TRACK
01 VARNER COLLINGWOOD GRAIN INC O.H.SPOUT <SPOT 5 CARS-PINCH WEST>
02 VARNER COLLINGWOOD GRAIN INC LIQUID FERT UNLDG

PAGE 9

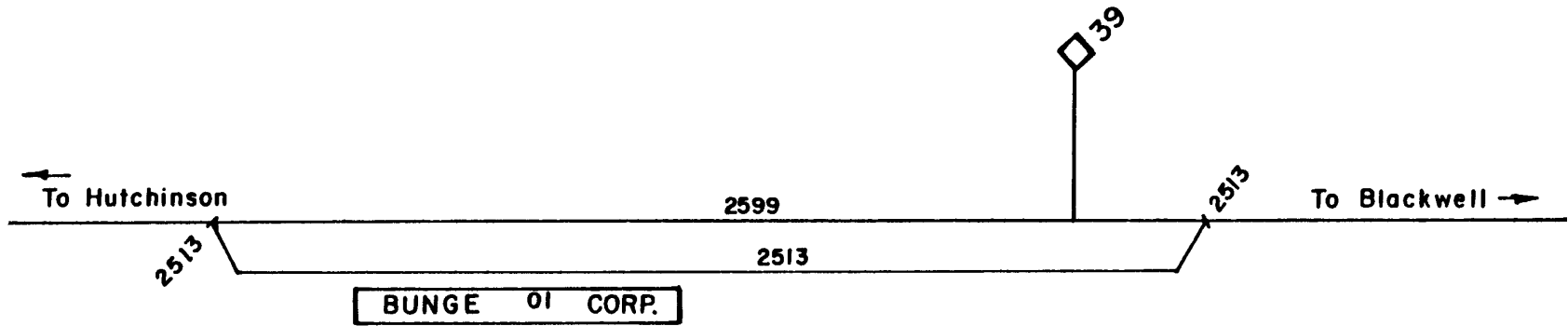


VARNER
ZONE 25
PAGE 10

ZONE 25 < CARVEL, KS 54545 > H/S SUBDIVISION

259900 CARVEL MAIN TRACK
251300 CARVEL ELEVATOR TRACK
01 CARVEL BUNGE CORPN O.H.SPOUT <SPOT 8 CARS-PINCH EAST>

PAGE 11



CARVEL

ZONE 25

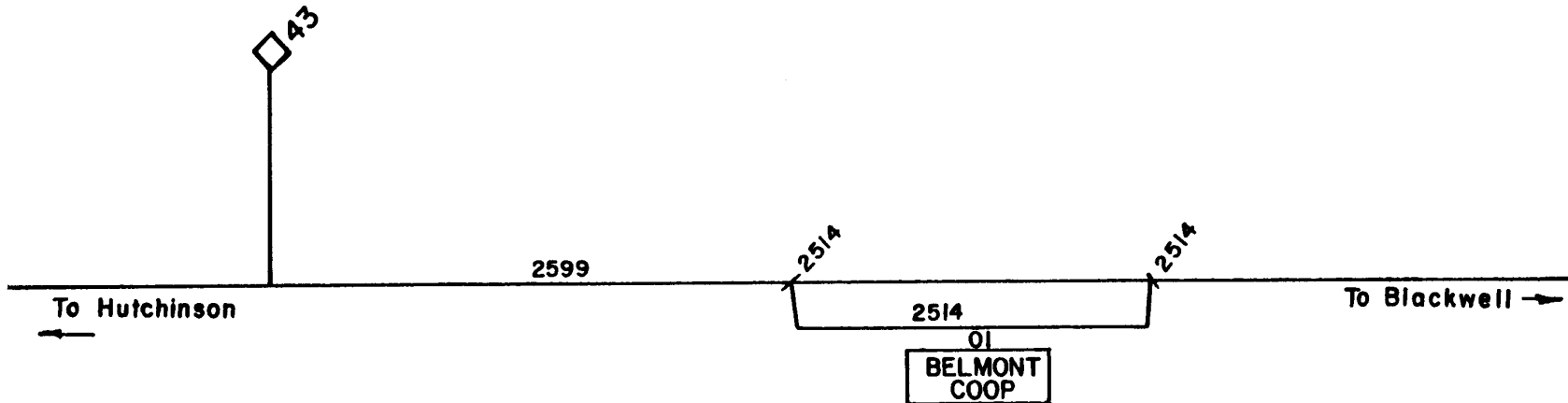
PAGE 12

ZONE 25 < BASIL,KS 54540 > H/S SUBDIVISION

259900 BASIL MAIN TRACK
251400 BASIL SIDING (750 FT)
01 BELMONT COOP

O.H.SPOUT <SPOT 4 CARS-PINCH WEST>

PAGE 13

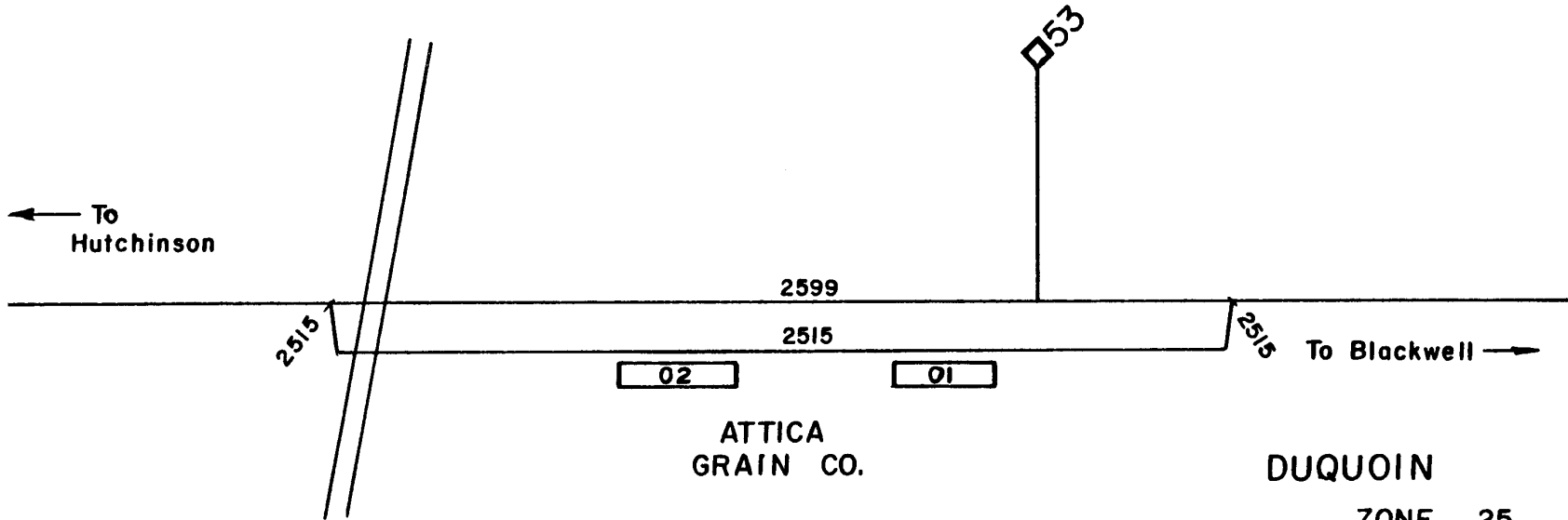


BASIL
ZONE 25
PAGE 14

ZONE 25 < DUQUOIN, KS 54510 > H/S SUBDIVISION

259900 DUQUOIN MAIN TRACK
251500 DUQUOIN ELEVATOR TRACK
01 DUQUOIN ATTICA GRAIN CO O.H. SPOUT <SPOT 10 CARS-PINCH WEST>
02 DUQUOIN ELEVATOR TRACK OPEN

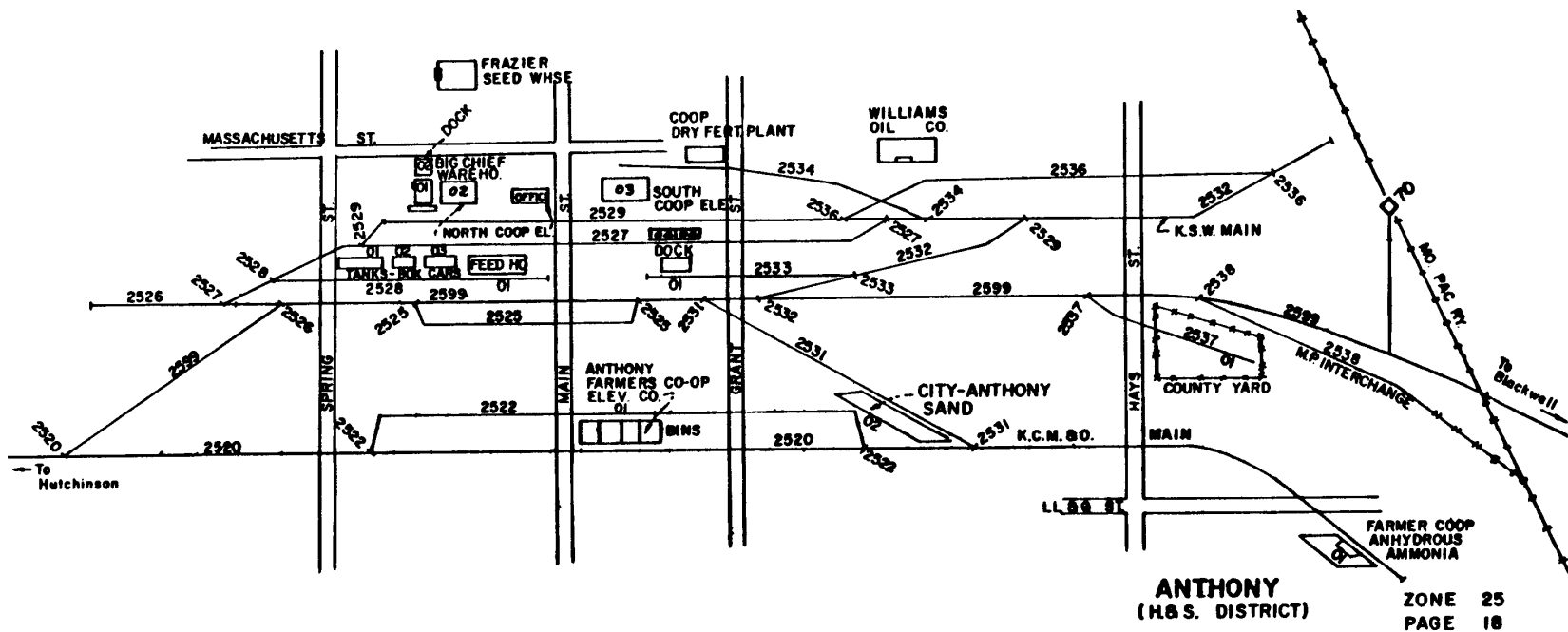
PAGE 15



ZONE 25 < ANTHONY, KS. 52495 > H/S SUBDIVISION

259900 ANTHONY MAIN TRACK	252800 ANTHONY FEED HOUSE SPUR (12 CH'S)	253600 ANTHONY OLD COACH TRACK
252000 OLD ORIENT MAIN (70 CH'S)	01 FARMERS COOP FEED WHSE DOOR	01 WILLIAMS OIL CO DOOR
01 FARMERS COOP AMMONIA TANK	252900 ANTHONY EAST ELEVATOR TRACK	253700 ANTHONY COUNTY YARD TRACK
252200 ORIENT HOUSE TRACK (20 CH'S)	01 FARMERS COOP LIQ TANK PUMP	01 COUNTY YARD OPEN
01 FARMERS COOP FEED CO (BINS)	02 FARMERS COOP(EAST)ELEV OH LDG	253800 ANTHONY MP RR INTERCHANGE
02 CITY OF ANTHONY SAND OPEN	<SPOT 6 CARS-PINCH WEST>	
252400 ANTHONY LIGHT PLANT SPUR	03 FARMERS COOP(EAST)ELEV OH LDG	
01 FARMERS COOP ELEV TANK UNLDG	<SPOT 9 CARS-PINCH WEST>	
252500 ANTHONY STOCK TRACK (8 CH'S)	253100 ANTHONY OLD ORIENT LEAD	
252600 ANTHONY NORTH LEAD TRACK	253200 ANTHONY OLD KSW LEAD	
252700 WEST ELEVATOR TRACK (21 CH'S)	253300 ANTHONY DEPOT DOCK TRACK	
01 FARMERS COOP ELEV AMMONIA TANK	01 ANTHONY DEPOT DOCK DOCK	
02 FARMERS COOP ELEV WHSE DOOR	253400 ANTHONY OLD MILL SPUR NO.1	
03 FARMERS COOP ELEV WHSE DOOR	01 COOP DRY FERT PLANT DOOR	
04 FARMERS COOP ELEV O.H.SPOUT		

PAGE 17



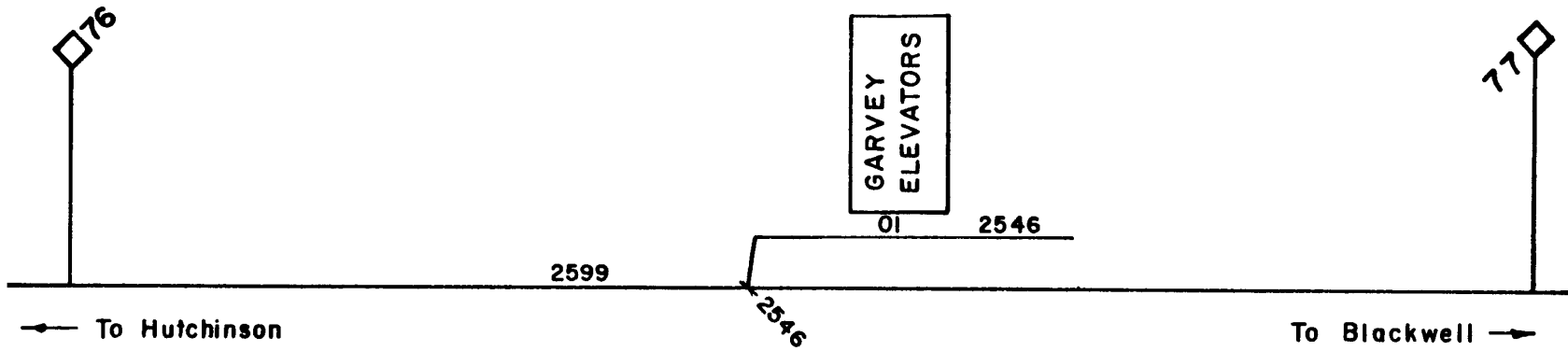
ANTHONY
(H.S. DISTRICT) ZONE 25
PAGE 18

ZONE 25 < SPRING,KS 52482 > H/S SUBDIVISION

259900 SPRING MAIN TRACK
254600 SPRING ELEVATOR TRACK
01 SPRING GARVEY ELEVATORS

O.H.SPOUT <SPOT 6-PINCH WEST>

PAGE 19

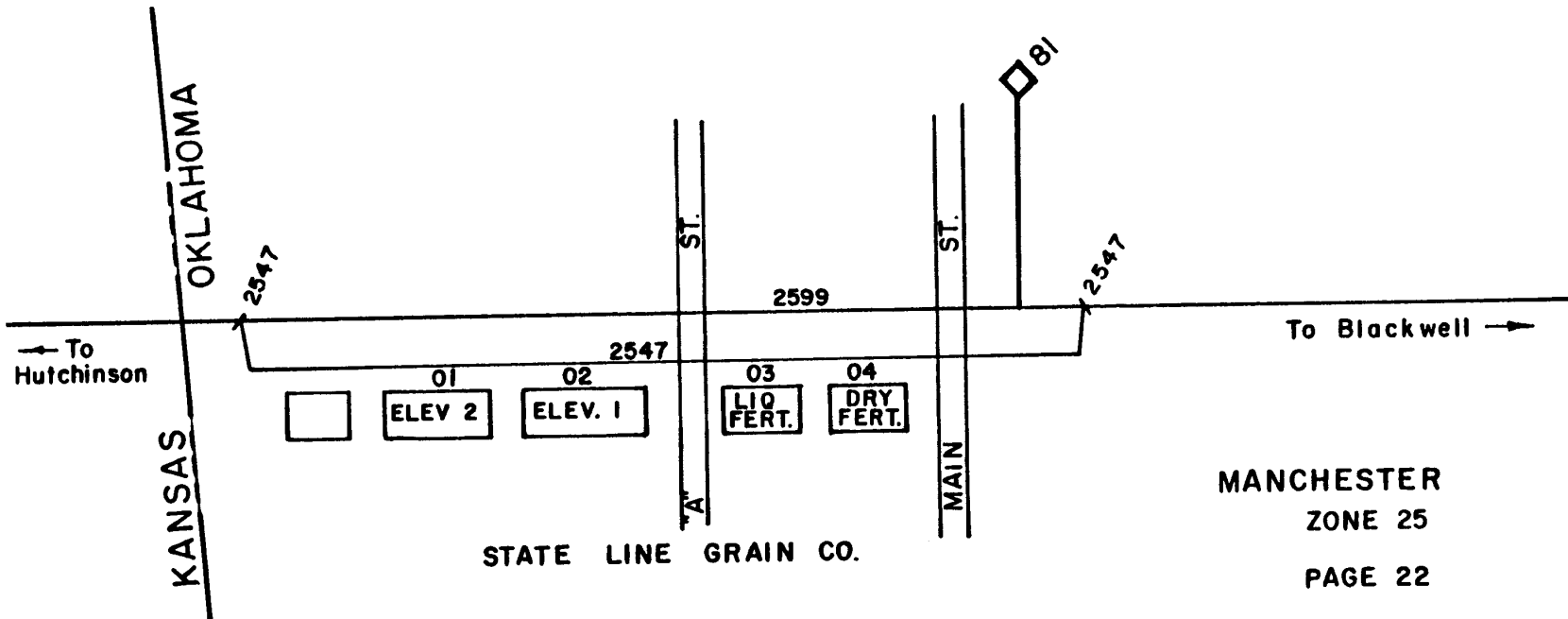


SPRING
ZONE 25
PAGE 20

ZONE 25 < MANCHESTER, OK 59710 > H/S SUBDIVISION

- | | | |
|--------|------------------------------|---------------------------------|
| 259900 | MANCHESTER MAIN TRACK | |
| 254700 | MANCHESTER ELEVATOR TRACK 2. | |
| 01 | STATE LINE GRAIN CO ELEV 2. | O.H. SPOUT <SPOT 12-PINCH WEST> |
| 02 | STATE LINE GRAIN CO ELEV 1. | O.H. SPOUT <NOT USED FOR LDG> |
| 03 | STATE LINE GRAIN CO | O.H. PUMP <ANHYDROUS AMMONIA> |
| 04 | STATE LINE GRAIN CO | U.T. AUGER <DRY FERTILIZER> |

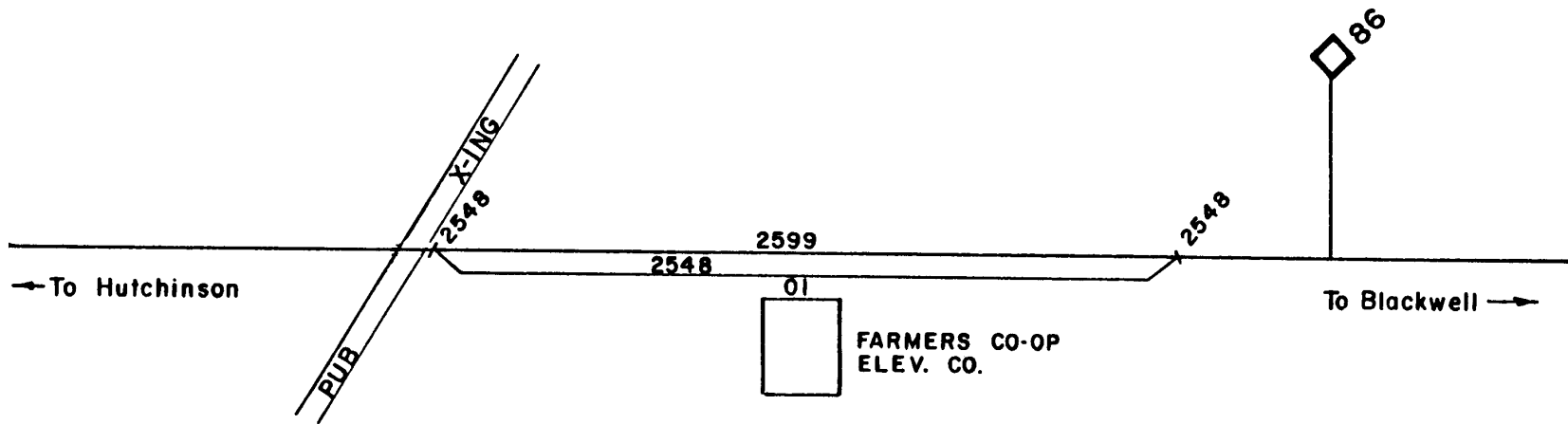
PAGE 21



ZONE 25 < GIBBON,OK 52474 > H/S SUBDIVISION

259900 GIBBON MAIN TRACK
254800 GIBBON ELEVATOR NO.1 TRACK
01 GIBBON FARMERS COOP ELEV CO O.H. SPOUT <SPOT 10-PINCH WEST>

PAGE 23



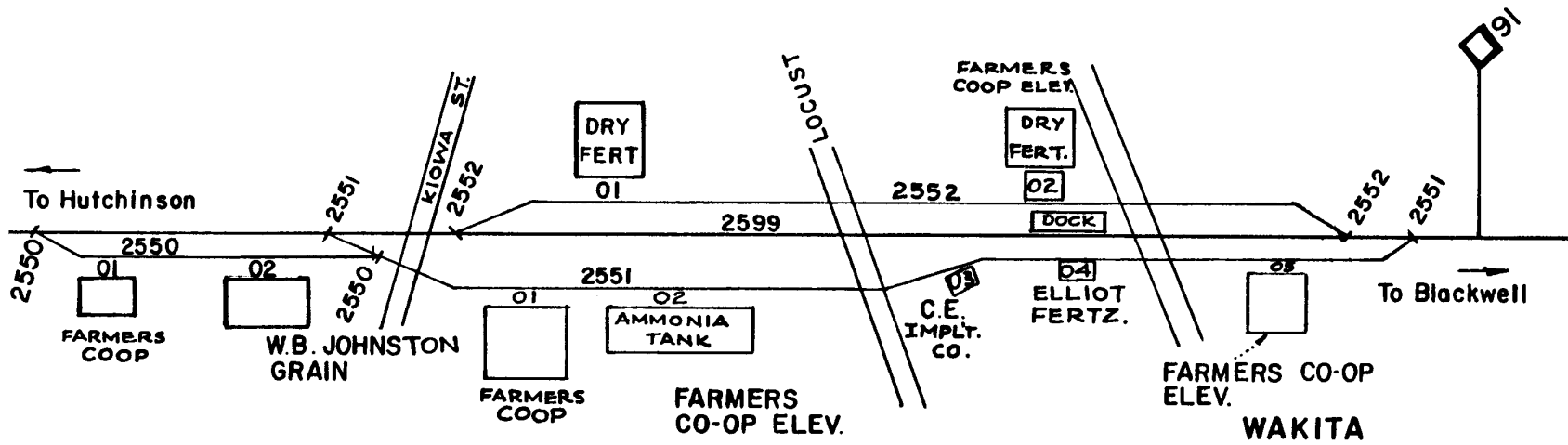
GIBBON

ZONE 25
PAGE 24

ZONE 25 < WAKITA, OK 52470 > H/S SUBDIVISION

259900	WAKITA MAIN TRACK		
255000	WAKITA OLD STOCK TRACK NO.3		
01	WAKITA FARMERS COOP ELEV CO	O.H. PUMP	<ANHYDROUS AMMONIA>
02	WAKITA W.B. JOHNSTON GRAIN CO	O.H. SPOUT	<SPOT 6-PINCH EAST>
255100	WAKITA ELEVATOR TRACK NO.1		
01	WAKITA FARMERS COOP ELEV CO	O.H. SPOUT	<SPOT 9-PINCH EAST>
02	WAKITA FARMERS COOP ELEV CO	TANK	<ANHYDROUS AMMONIA>
03	WAKITA C.E.IMPLEMENT CO	OPEN AREA	
04	WAKITA ELLIOTT FERTIZILER	OPEN AREA	<ANHYDROUS AND DRY>
05	WAKITA FARMERS COOP ELEV CO	O.H. SPOUT	<SPOT 4-PINCH EAST>
255200	WAKITA HOUSE TRACK NO.2		
01	WAKITA FARMERS COOP ELEV CO	SHED	<DRY FERTILIZER>
02	WAKITA FARMERS COOP ELEV CO	SHED-DOCK	<DRY FERTILIZER>

PAGE 25



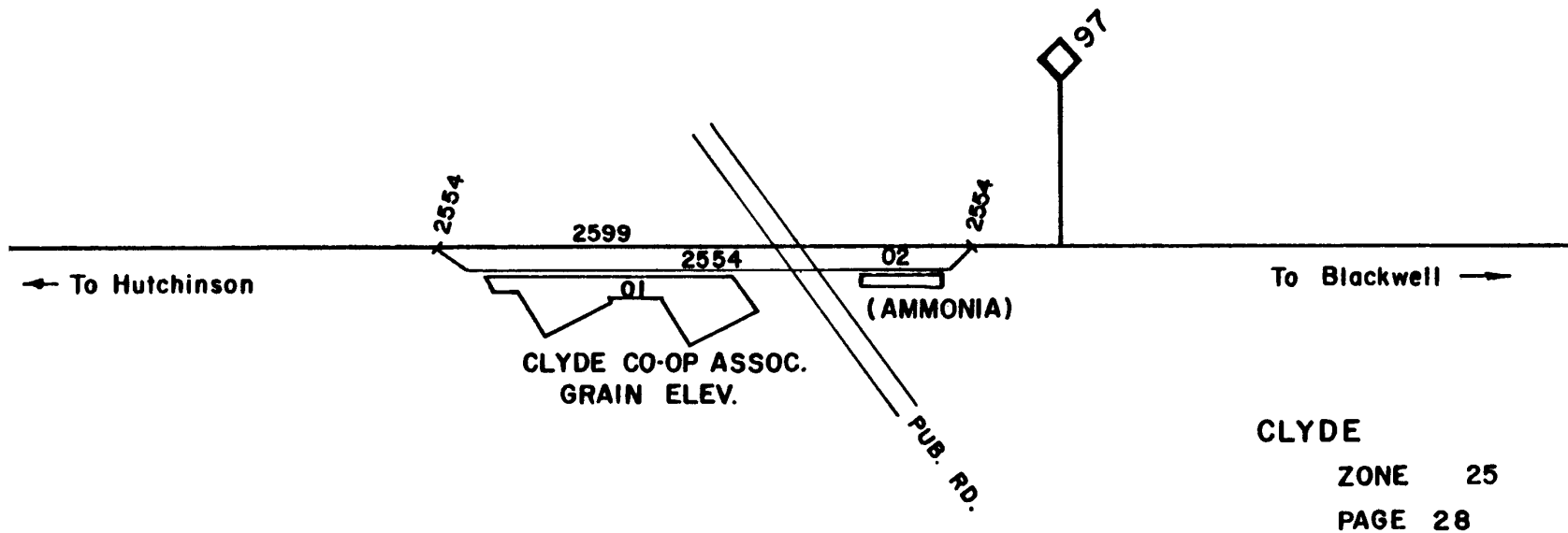
WAKITA
 ZONE 25
 PAGE 26

ZONE 25 < CLYDE, OK 52466 > H/S SUBDIVISION

- 259900 CLYDE MAIN TRACK
- 255400 CLYDE ELEVATOR TRACK NO.1
- 01 CLYDE CLYDE COOP ASSN
- 02 CLYDE CLYDE COOP ASSN

- O.H.SPOUT <SPOT 5-PINCH WEST>
- O.H.PUMP <ANHYDROUS AMMONIA-SPOT 3>

PAGE 27

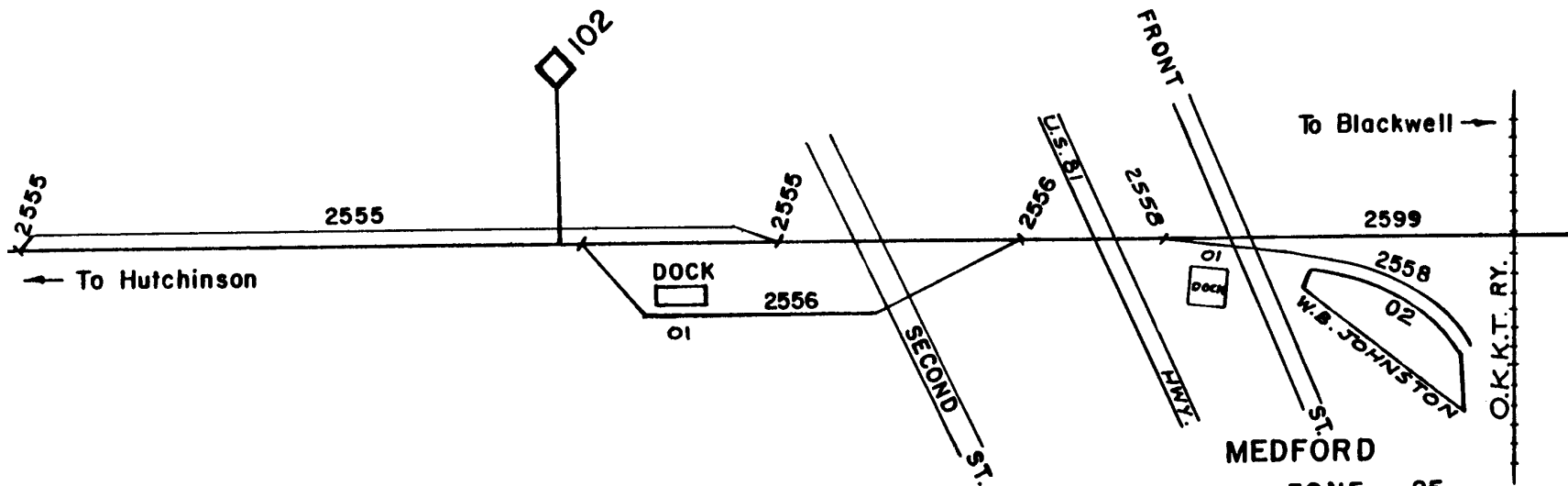


CLYDE
ZONE 25
PAGE 28

ZONE 25 < MEDFORD, OK 52462 > H/S SUBDIVISION

259900	MEDFORD MAIN TRACK	
255500	MEDFORD SIDING (5450 FT)	(HOLDS 50 CH'S)
255600	MEDFORD HOUSE TRACK NO.6	
01	MEDFORD UNLOADING DOCK	DOCK
255800	MEDFORD ELEVATOR SPUR NO.2	
01	MEDFORD UNLOADING DOCK	DOCK
02	MEDFORD W.B. JOHNSTON GRAIN	O.H. SPOUT

PAGE 29



MEDFORD

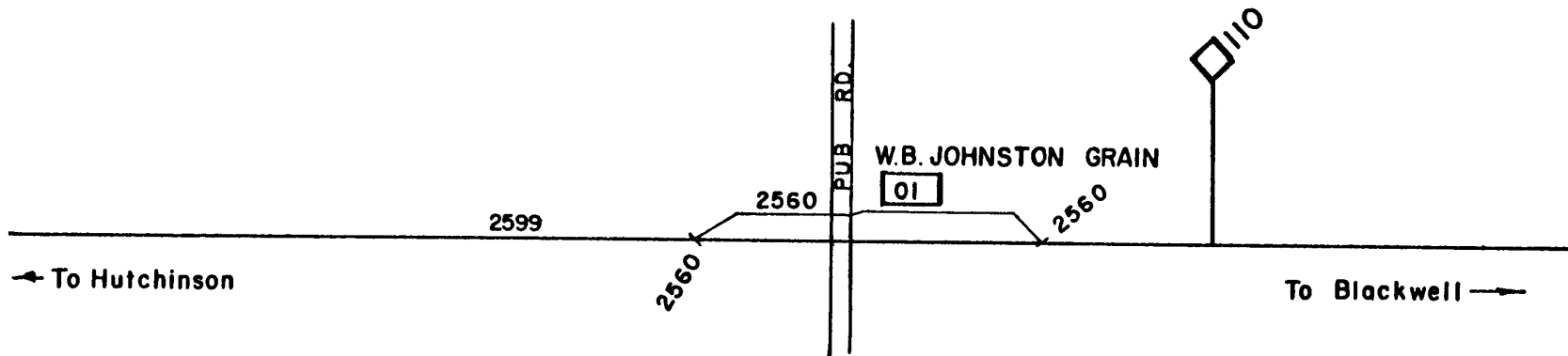
ZONE 25

PAGE 30

ZONE 25 < NUMA, OK 52458 > H/S SUBDIVISION

259900 NUMA MAIN TRACK
256000 NUMA ELEVATOR TRACK NO.1
01 NUMA W.B. JOHNSTON GRAIN CO O.H.LDG SPOUT <SPOT 8-PINCH WEST>

PAGE 31



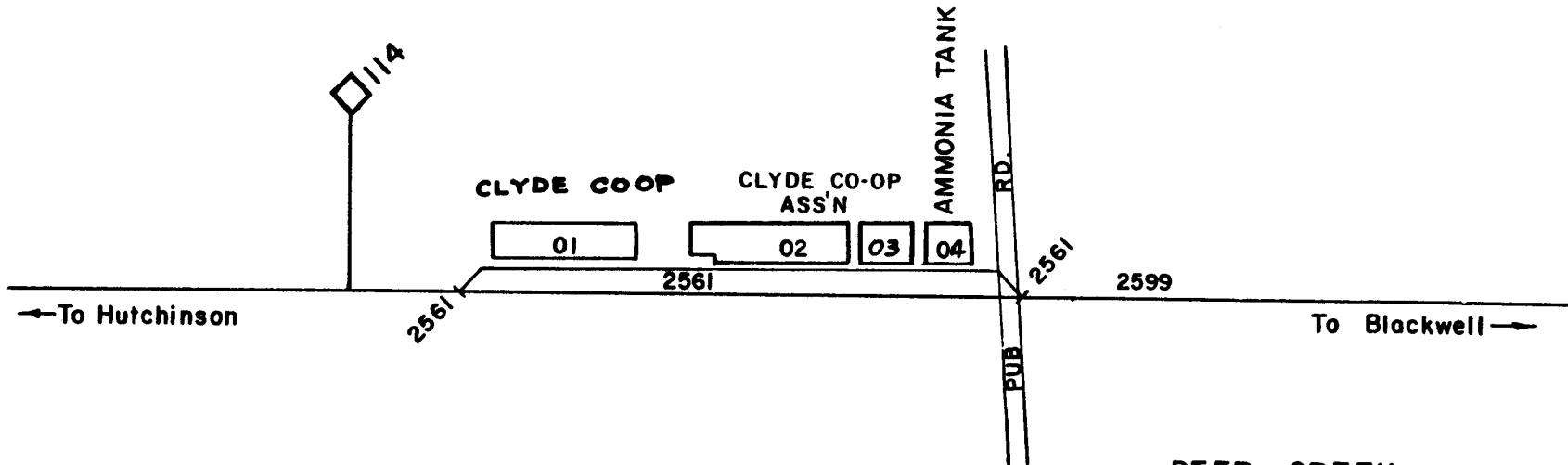
NUMA
ZONE 25
PAGE 32

ZONE 25 < DEER CREEK, OK 52454 > H/S SUBDIVISION

- 259900 DEER CREEK MAIN TRACK
- 256100 DEER CREEK ELEVATOR TRACK NO.1
 - 01 DEER CREEK CLYDE COOP ASSN O.H. SPOUT
 - 02 DEER CREEK CLYDE COOP ASSN O.H. SPOUT
 - 03 DEER CREEK CLYDE COOP ASSN O.H. PUMP (ANHYDROUS AMMONIA)
 - 04 DEER CREEK ELEVATOR TRACK NO.1 DOCK

NOTE: ELEVATOR SPOT 17 CARS-PINCH EAST

PAGE 33

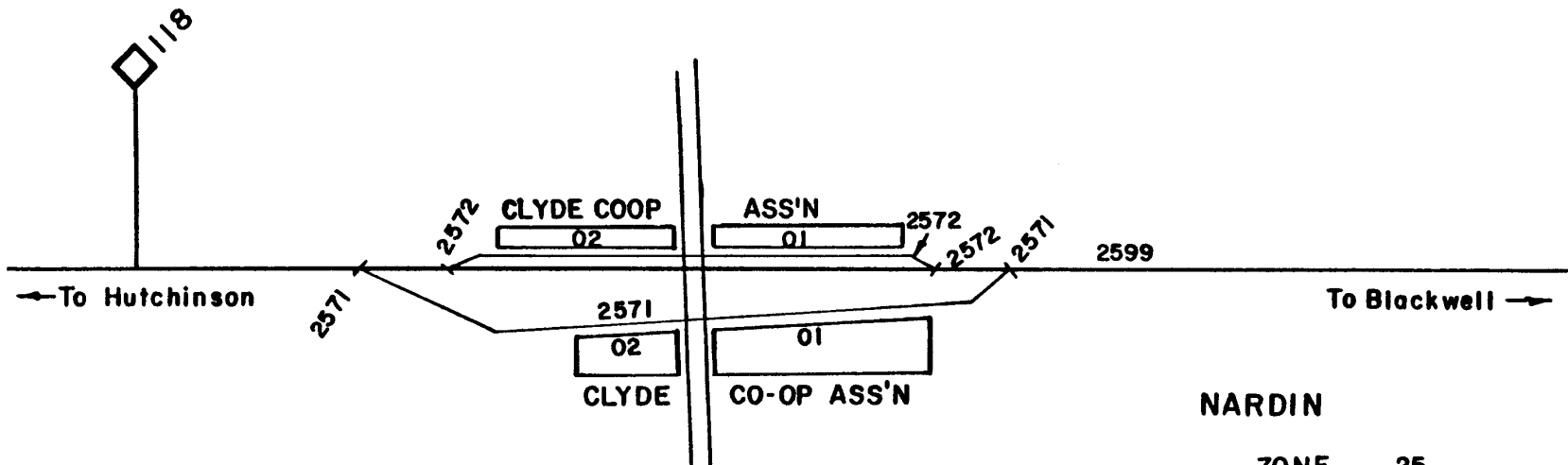


DEER CREEK
ZONE 25
PAGE 34

ZONE 25 < NARDIN, OK 52450 > H/S SUBDIVISION

259900	NARDIN MAIN TRACK	
257100	NARDIN SOUTH ELEVATOR TRACK	
01	NARDIN CLYDE COOP ASSN	O.H.LDG SPOUT
02	NARDIN CLYDE COOP ASSN	PORTABLE AUGER <DRY FERTILIZER>
257200	NARDIN NORTH ELEVATOR TRACK	
01	NARDIN CLYDE COOP ASSN	O.H.LDG SPOUT <SPOT 6-PINCH EAST>
02	NARDIN CLYDE COOP ASSN	O.H.PUMP <ANHYDROUS AMMONIA>

PAGE 35



NARDIN

ZONE 25

PAGE 36

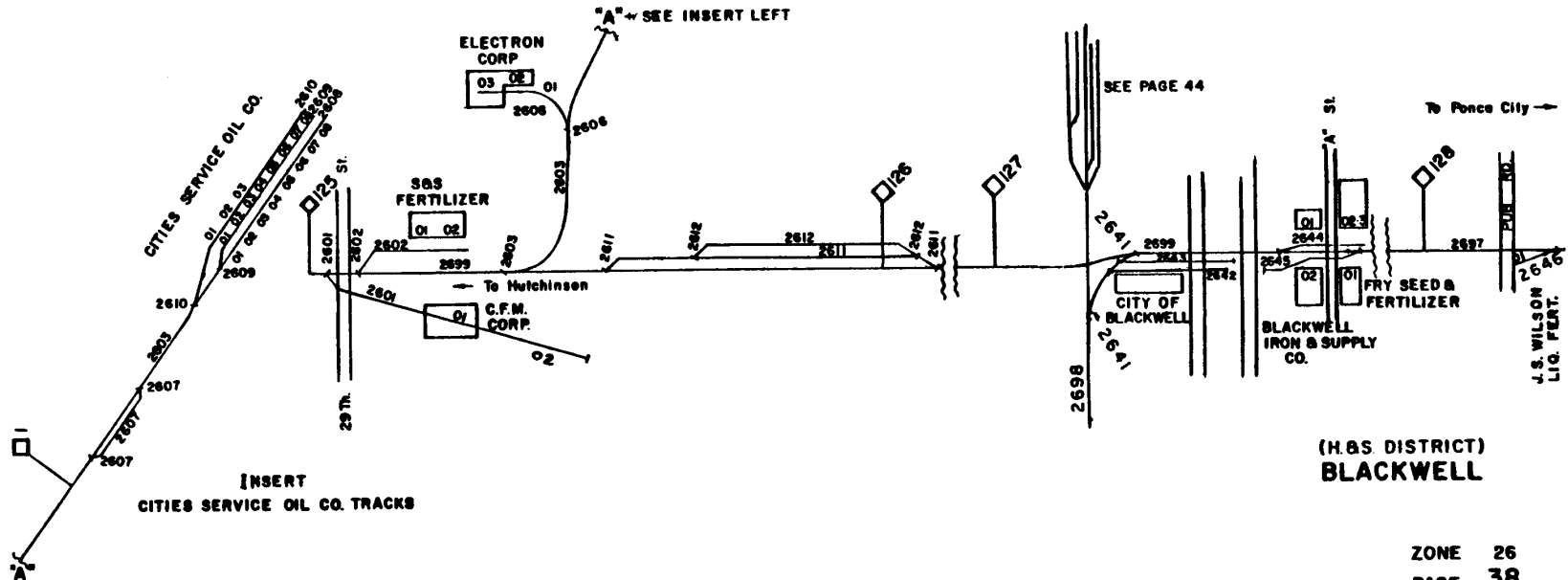
ZONE 26 < BLACKWELL, OK 52400 > H/S SUBDIVISION

269700 PONCA CITY SUBDIV MAIN TRACK
 269900 MAIN TRACK H/S SUBDIV
 260100 CFM CORPN SPUR
 01 CFM CRPN (SAND UNLDG) U.T. SLAB
 02 CFM CRPN (SAND UNLDG) U.T. SLAB
 260200 S&S FERTILIZER CO SPUR
 01 S&S FERTILIZER CO U.T. AUGER
 02 S&S FERTILIZER CO O.H. PUMP
 260300 CITIES SERVICE LEAD TRACK
 260600 ELECTRON SPUR
 01 ELECTRON CO. (SAND) U.T. AUGER
 02 ELECTRON CO. (VARS) WHSE DOOR
 03 ELECTRON CO. (SCRIP) O.H. PUMP
 260700 RUN-A-ROUND ON CITIES LEAD TRACK
 260800 CITIES SERVICE EAST RAIL
 01 CITIES SERVICE O.H. TANK LDG
 THROUGH 8 SPOTS FOR CARS THIS TRACK
 08 CITIES SERVICE O.H. TANK LDG

260900 CITIES SERVICE MIDDLE RAIL
 01 CITIES SERVICE O.H. TANK LDG
 THROUGH 8 SPOTS FOR CARS THIS TRACK
 08 CITIES SERVICE O.H. TANK LDG
 261000 CITIES SERVICE WEST RAIL
 01 CITIES SERVICE O.H. TANK LDG
 02 CITIES SERVICE O.H. TANK LDG
 03 CITIES SERVICE O.H. TANK LDG
 261100 SMELTER NO.1 TRACK MP 126
 261200 SMELTER NO.2 TRACK MP 126
 264000 BLACKWELL BUNK CAR SPUR
 264100 BLACKWELL WEST LEG OF WYE
 264200 WEST ELEVATOR 'B' SPUR
 01 CITY OF BLACKWELL YARD OPEN
 264300 BLACKWELL TEAM TRACK

264400 FRY FERTILIZER TRACK
 01 FRY SEED-FERTILIZER UT. AUGER
 02 FRY SEED-FERTILIZER DOOR
 03 FRY SEED-FERTILIZER DOOR
 264500 EAST ELEV 'B' SPUR
 01 FRY SEED-FERTILIZER DOOR
 02 BLACKWELL IRON-SUPPLY OPEN
 264600 J.S. WILSON SPUR
 01 J.S. WILSON (LIQ FERT) OH. PUMP

PAGE 37



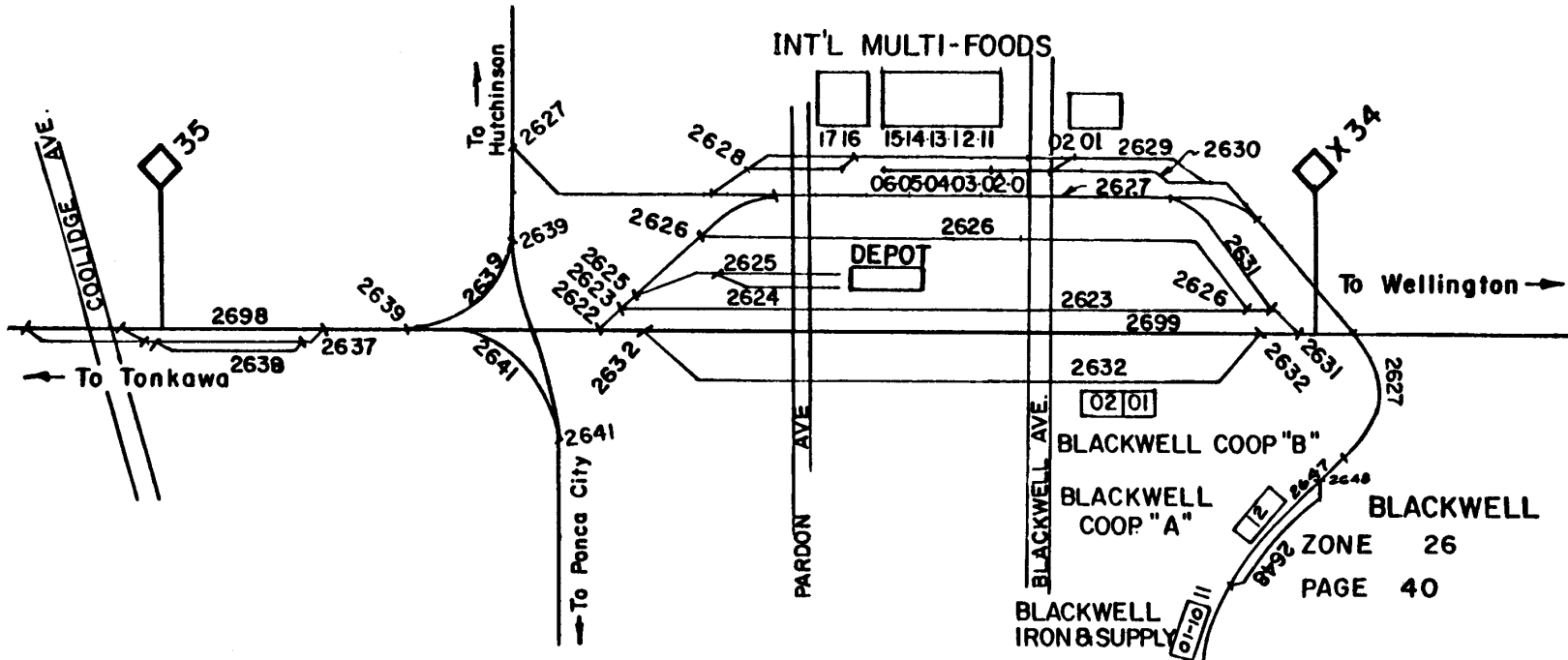
ZONE 26 < BLACKWELL, OK 52400 > H/S SUBDIVISION

269900 BLACKWELL MAIN TRACK H/S SUBDIV
 262200 SOUTH BN CONNECTION TRACK
 262300 BLACKWELL SIDING
 262400 BLACKWELL ENGINE SPUR
 262500 BLACKWELL HOUSE TRACK
 262600 BLACKWELL BACK TRACK
 262700 BLACKWELL BN MAIN TRACK
 262800 BLACKWELL EAST MILL ELEV TRACK
 262900 BLACKWELL WEST MILL ELEV TRACK
 01 INT'L MUL-FOODS (PORTABLE AUGER)
 02 INT'L MUL-FOODS (PORTABLE AUGER)
 11 INT'L MUL-FOODS (DOCK)
 THRU (4 CAR SPOT AT DOCK)
 14 INT'L MUL-FOODS (DOCK)
 15 INT'L MUL-FOODS (O.H. PIPE)
 16 INT'L MUL-FOODS ELEV (OH SPOUT)
 17 INT'L MUL-FOODS ELEV (U.T. PIT)

263000 BLACKWELL EAST MILL TRACK
 01 INT'L MUL-FOODS (DOCK)
 THRU INT'L MUL-FOODS (DOCK)
 04 (SPOT 4 CARS AT DOCK)
 05 INT'L MUL-FOODS (O.H. PIPE)
 06 INT'L MUL-FOODS (O.H. PIPE)
 263100 NORTH BN CONNECTION TRACK
 263200 BLACKWELL TEAM TRACK
 01 BLACKWELL COOP GR LDG (OH SPOUT)
 02 BLACKWELL COOP GR LDG (OH SPOUT)
 269800 BLACKWELL SOUTH YARD MAIN TRACK
 263700 BLACKWELL SOUTH YARD NO 1 TRACK
 263800 BLACKWELL SOUTH YARD NO 2 TRACK

263900 EAST LEG OF WYE
 264000 BUNK CAR SPUR
 264100 WEST LEG OF WYE
 264700 COOP ELEVATOR TRACK
 12 BLACKWELL COOP GR LDG (OH SPOUT)
 01 BLACKWELL IRON-SUPPLY (DOCK)
 THROUGH
 10 10 SPOTS FOR DOCK
 11 BLACKWELL IRON-SUPPLY (OPEN AREA)
 264800 COOP RUN-AROUND TRACK
 01 FRY SEED-FERTILIZER DOOR
 UNLDS AND STORES FOR INTL MUL-FOODS
 02 BLACKWELL IRON-SUPPLY OPEN
 UNLOADS SCRAP STEEL

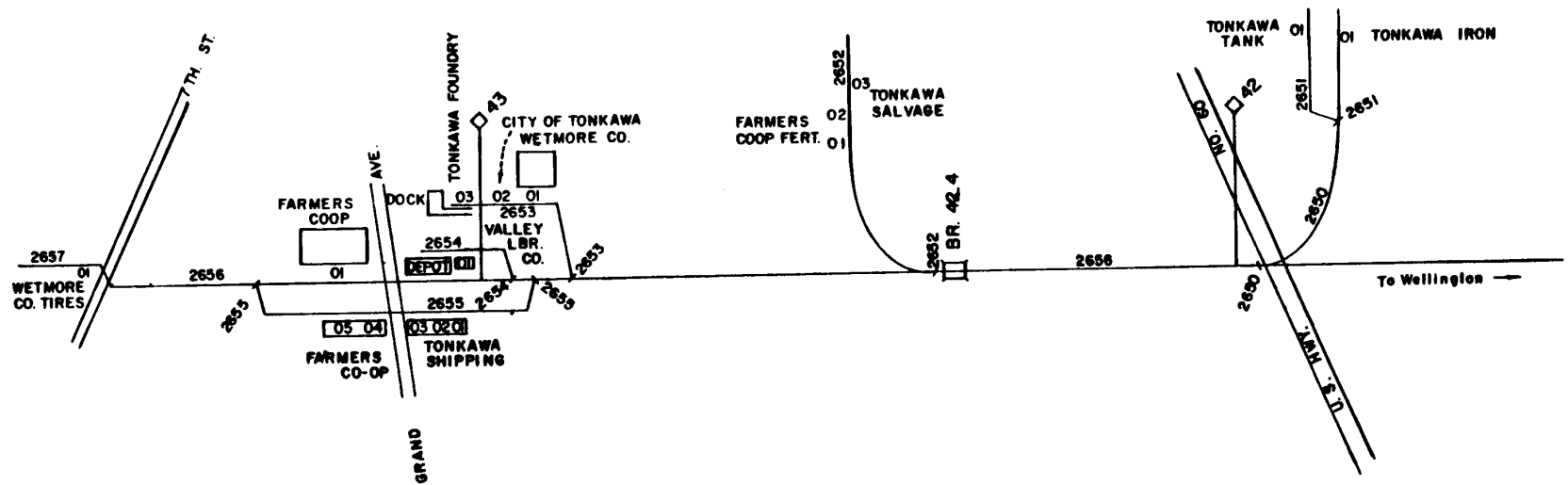
PAGE 39



ZONE 26 < TONKAWA, OK 52420 > H/S SUBDIVISION

- | | | | | | |
|--------|--------------------------|------------|--------|-----------------------------|-------------|
| 265000 | TONKAWA POW SPUR MP 42 | | 265500 | TONKAWA PASSING TRACK NO.1 | |
| 01 | TONKAWA IRON CO. | (OPEN) | 01 | TONKAWA SHIPPING | (O.H.SPOUT) |
| 265100 | TONKAWA TANK TRACK | | | (GRAIN LOADING) | |
| 01 | TONKAWA TANK CO | (OPEN) | 02 | TONKAWA SHIPPING | (U.T.PIT) |
| 265200 | TONKAWA NIPAK SPUR NO.5 | | 03 | TONKAWA SHIPPING | (O.H.PUMP) |
| 01 | FARMERS COOP FERTZ | (U.T.PIT) | 04 | FARMERS COOP | (O.H.PUMP) |
| | (UNLDS DRY FERTILIZER) | | | (LIQ FERTILIZER) | |
| 02 | FARMERS COOP FERTZ | (O.H.PUMP) | 05 | FARMERS COOP ELEV | (O.H.SPOUT) |
| | (UNLDS LIQ FERTILIZER) | | | (GRAIN LOADING) | |
| 03 | TONKAWA SALVAGE | (OPEN) | 265600 | TONKAWA INDUSTRIAL SPUR | |
| 265300 | TONKAWA CITY SPUR | | 01 | FARMERS COOP | (U.T.AUGER) |
| 01 | WETMORE CO | (DOCK) | | (UNLOADS DRY FERTILIZER) | |
| | (LOADS IMPLTS) | | 265700 | TONKAWA WETMORE MACHY TRACK | |
| 02 | CITY OF TONKAWA | (OPEN) | 01 | WETMORE MACHY CO | (OPEN) |
| 03 | TONKAWA FOUNDRY | (DOCK) | | (UNLOADS TIRES 1 CAR LENGTH | |
| 265400 | TONKAWA HOUSE TRACK NO.2 | | | WEST OF 7TH STREET) | |
| 01 | VALLEY LBR CO | (OPEN) | | | |
| 02 | WETMORE CO | (OPEN) | | | |

PAGE 41

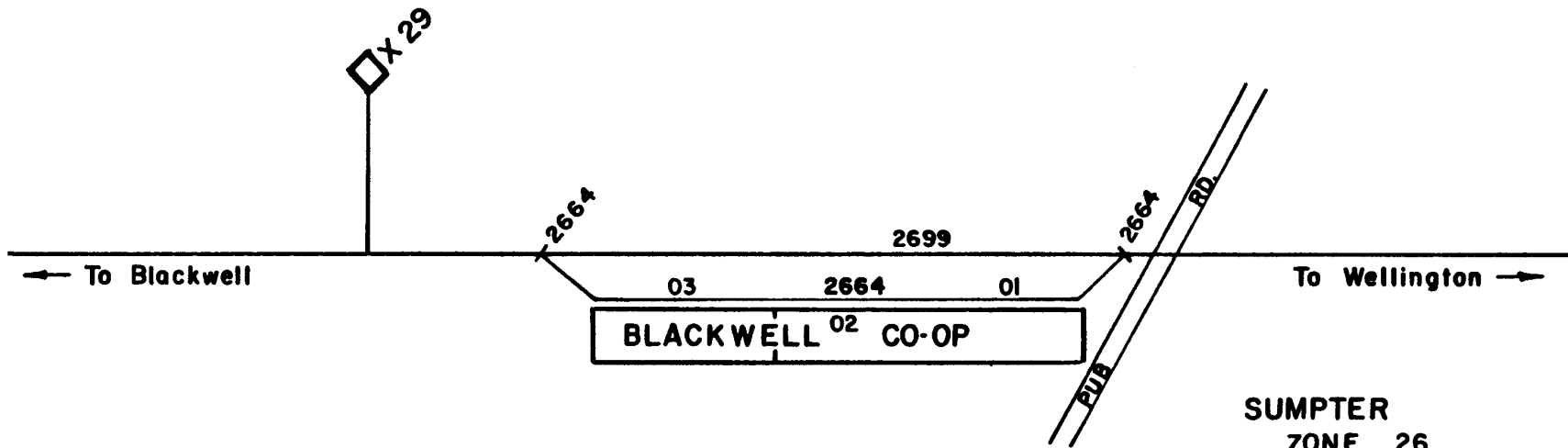


TONKAWA

ZONE 26 < SUMPTER, OK 52505 > H/S SUBDIVISION

- 269900 SUMPTER MAIN TRACK
- 266400 SUMPTER ELEVATOR TRACK
 - 01 BLACKWELL COOP (ANHYDROUS AMMONIA TANKS)
 - 02 BLACKWELL COOP (LIQUID FERTILIZED TANKS)
 - 03 BLACKWELL COOP (UNDERTRACK AUGER-DRY FERTILIZER)

PAGE 43

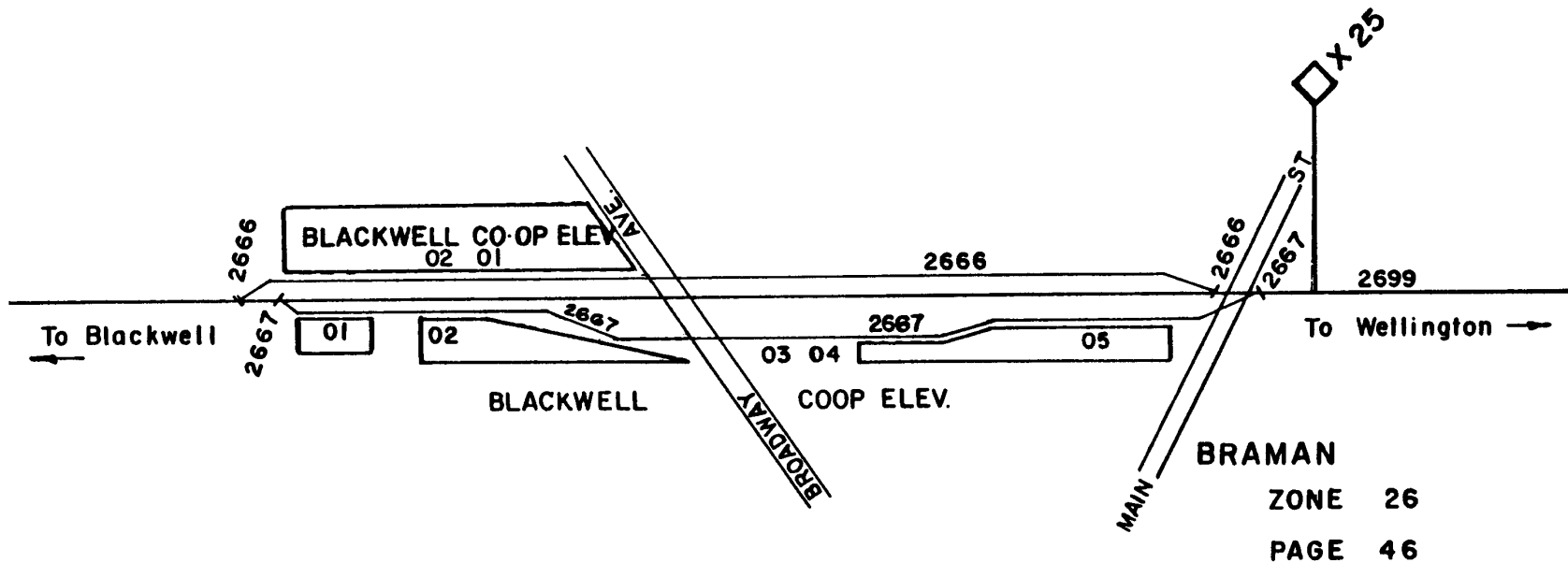


SUMPTER
ZONE 26
PAGE 44

ZONE 26 < BRAMAN,OK 52515 > H/S SUBDIVISION

269900	SUMPTER MAIN TRACK		
266600	BRAMAN PASSING TRACK		
01	BRAMAN BLACKWELL COOP GRAIN	O.H. SPOUT	<SPOT 14-PINCH EAST>
02	BRAMAN BLACKWELL COOP GRAIN	O.H. SPOUT	
266700	BRAMAN ELEVATOR TRACK		
01	BRAMAN BLACKWELL COOP GRAIN	O.H. SPOUT	<SPOT 15-PINCH EAST>
02	BRAMAN BLACKWELL COOP GRAIN	O.H. SPOUT	
03	BRAMAN BLACKWELL COOP GRAIN	O.H. PUMP	<LIQUID FERTILIZER>
04	BRAMAN BLACKWELL COOP GRAIN	O.H. PUMP	<ANHYDROUS AMMONIA>
05	BRAMAN BLACKWELL COOP GRAIN	O.H. SPOUT	

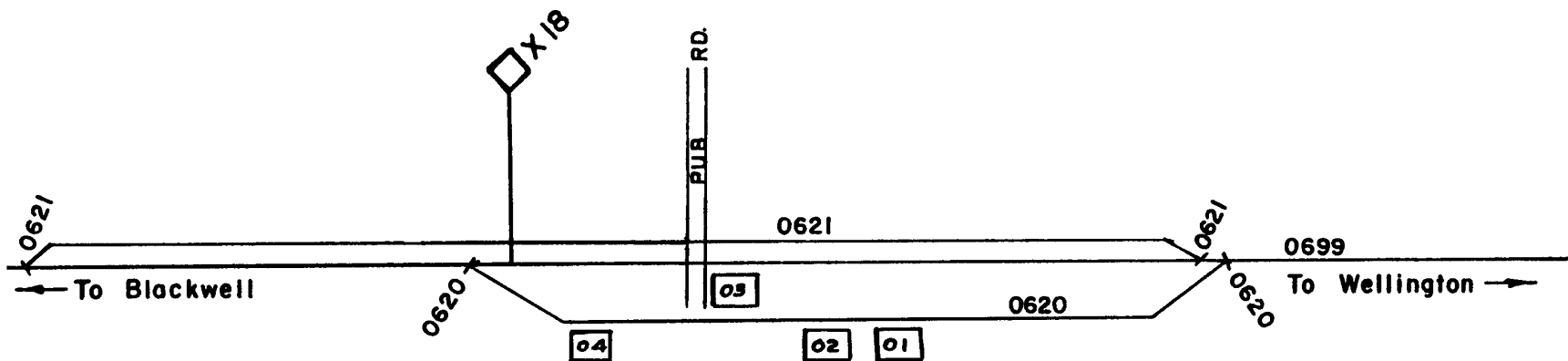
PAGE 45



ZONE 6 < HUNNEWELL,KS 52520 > H/S SUBDIVISION

069900	HUNNEWELL MAIN TRACK	
062000	HUNNEWELL ELEVATOR TRACK	
01	HUNNEWELL ELEVATOR	O.H.LDG SPOUT <SPOT 10-PINCH EAST>
02	HUNNEWELL ELEVATOR	TANK <ANHYDROUS AMMONIA>
03	HUNNEWELL ELEVATOR	SHED <DRY FERTILIZER>
04	HUNNEWELL ELEVATOR	O.H.LDG SPOUT <SPOT 5-PINCH EAST>
062100	HUNNEWELL PASSING TRACK (40 CH'S)	

PAGE 47



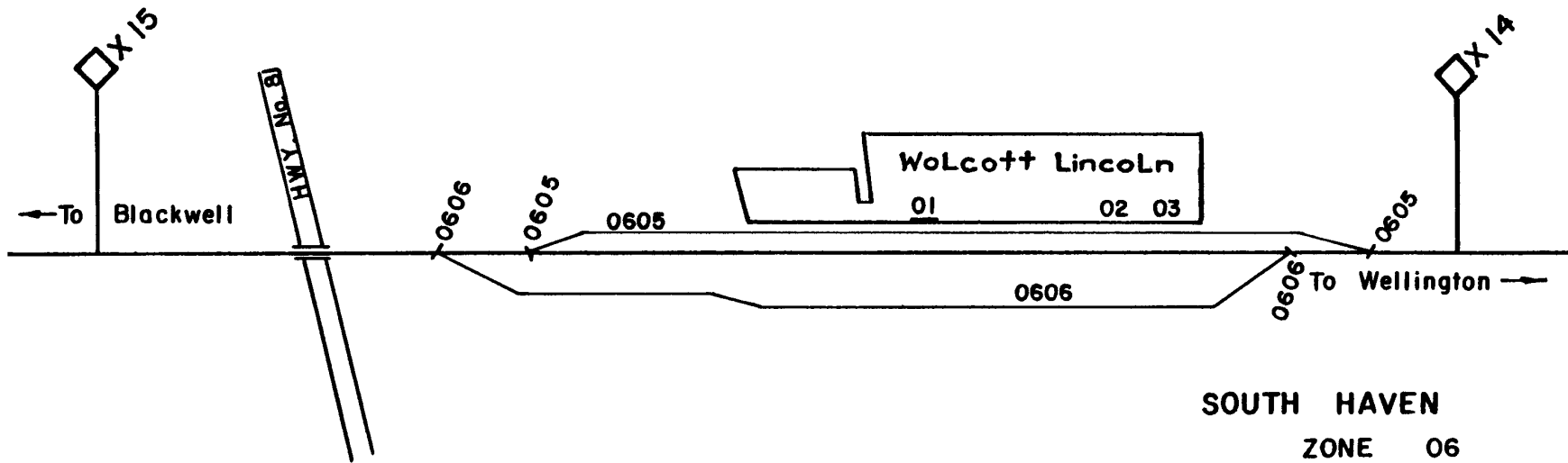
HUNNEWELL
 ZONE 06
 PAGE 48

ZONE 6 < SOUTH HAVEN,KS 52525 > H/S SUBDIVISION

069900 SOUTH HAVEN MAIN TRACK
 060500 SOUTH HAVEN WOLCOTT LINCOLN ELEV
 01 SOUTH HAVEN WOLCOTT LINCOLN ELEV
 02 SOUTH HAVEN WOLCOTT LINCOLN ELEV
 03 SOUTH HAVEN WOLCOTT LINCOLN ELEV
 060600 SOUTH HAVEN HOUSE OR TEAM TRACK

O.H.SPOUT <SPOT 8-PINCH EAST>
 O.H.SPOUT
 O.H. PUMP <ANHYDROUS AMMONIA>

PAGE 49



SOUTH HAVEN
 ZONE 06
 PAGE 50

ZONE 6 < ROME,KS 52530 > H/S SUBDIVISION

- 069900 ROME MAIN TRACK
- 060100 ROME ELEVATOR TRACK
 - 01 ROME MCDANIEL WAPLES ELEVATOR O.H. SPOUT <SPOT 4-PINCH EAST>
 - 02 ROME MCDANIEL WAPLES ELEVATOR U.T. PIT <DRY FERTILIZER>
 - 03 ROME MCDANIEL WAPLES ELEVATOR O.H. PUMP <ANHYDROUS AMMONIA>

NOTE: TRACK 0601 WILL HOLD 45 COVERED HOPPERS

PAGE 51

